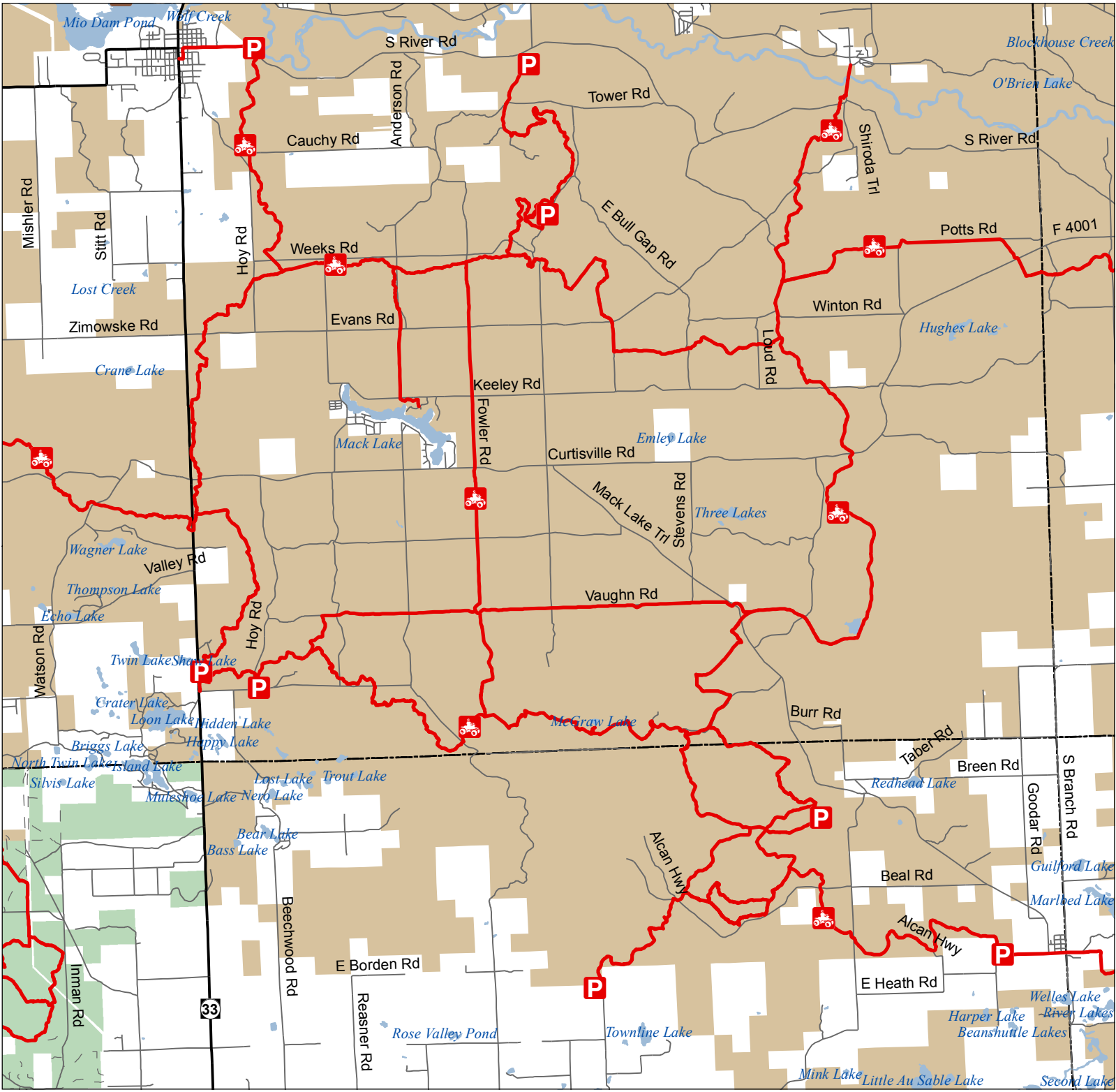











Bull Gap Trail

Oscoda & Ogemaw Counties, Michigan



 ORV Trail – ORVs 50 inches in width or less including off-road motorcycles. ORV license and trail permit required.

Advisory: Routes have two-way traffic.
Disclaimer: Trails shown on this map are an approximate representation of the trail system at the time of publication and may not reflect current ground conditions. **STAY ON SIGNED TRAILS ONLY!**

-  Trailhead Parking
-  Highway
-  Paved or Gravel Road
-  Poor Dirt Road
-  Lakes and Rivers
-  State Forest
-  Huron-Manistee National Forest
-  County Boundaries

