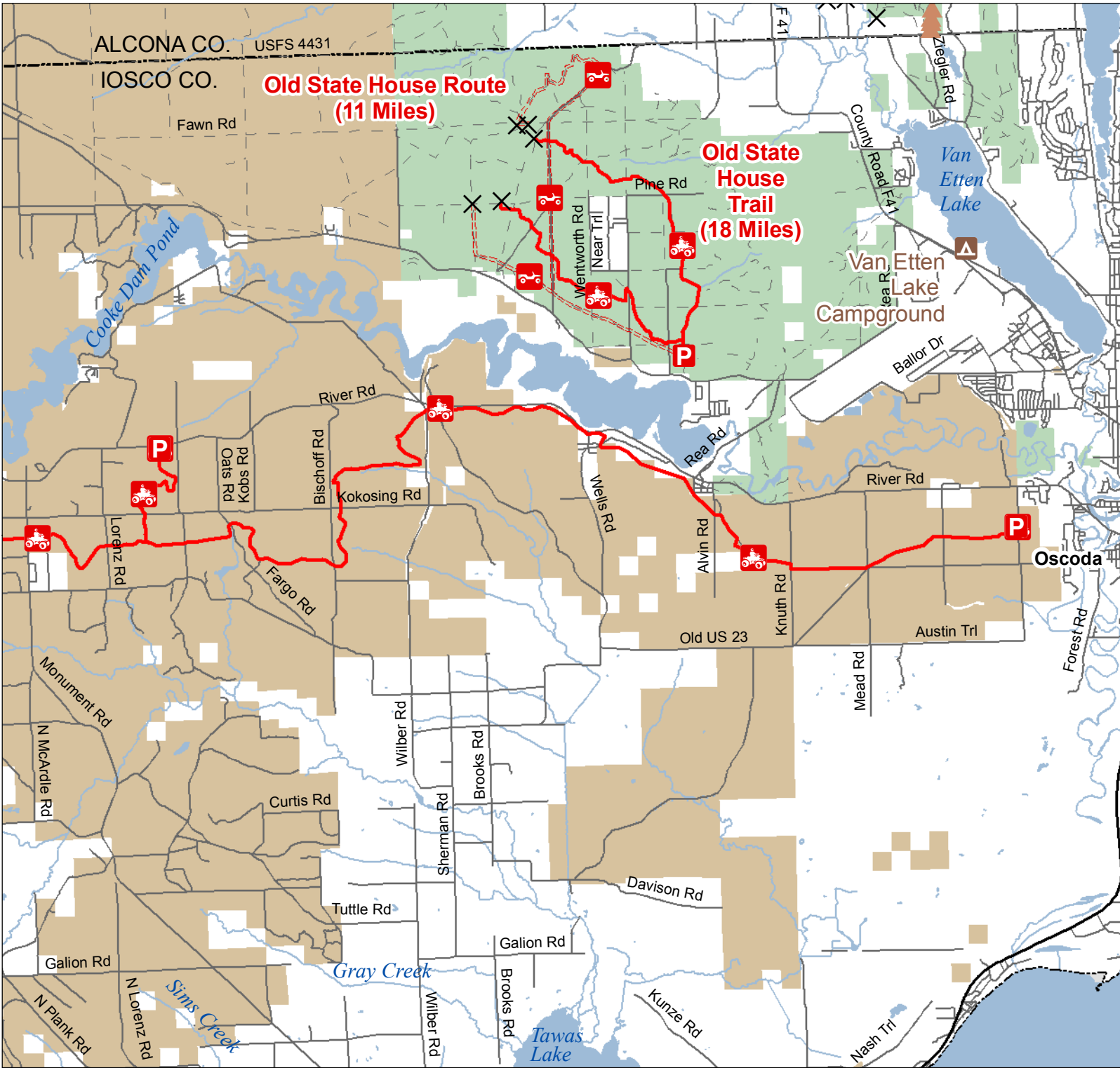













# Huron Trail East

Iosco County, Michigan




-  ORV Trail – ORVs 50 inches in width or less including off-road motorcycles. ORV license and trail permit required.
-  ORV Route – ORVs of all sizes including off-road motorcycles. ORV license and trail permit required unless licensed by the Secretary of State.

-  State Forest Campgrounds
-  Parking Lots
-  Highway
-  Paved or Gravel Road
-  Poor Dirt
-  Lakes and Rivers
-  Federal Land
-  State Land
-  County Boundary



**Advisory:** Trails and Routes have two-way traffic.  
**Disclaimer:** Trails shown on this map are an approximate representation of the trail system at the time of publication and may not reflect current ground conditions.  
**STAY ON SIGNED TRAILS ONLY!**



Updated 4/18/2014